



Perth, Australia · SkySat



# SKYSAT IMAGERY PRODUCT SPECIFICATION

## TABLE OF CONTENTS

<b>COLLECTION TYPES</b>	<b>4</b>
STANDARD IMAGE	4
STEREO PAIRS	4
VIDEO	4
<b>PRODUCT TYPES</b>	<b>5</b>
SCENES	5
Basic	5
Ortho	6
Scene Metadata	11
COLLECTS	14
Ortho	14
Basemap Mosaic Tiles	15
Video	16

## FIGURES

Figure 1: A single “site,” or a standard SkySat image deliverable.	4
--	---

## TABLES

Table 1: SkySat Basic Scene Product Attributes	5
Table 2: SkySat Ortho Scene Product Attributes	7
Table 3: SkySat Visual Ortho Scene Attributes	8
Table 4: SkySat Pansharpened Multispectral Scene Attributes	8
Table 5: SkySat Analytic Ortho Scene Attributes	9
Table 6: SkySat Analytic DN Ortho Scene Attributes	10
Table 7: SkySat Panchromatic Ortho Scene Attributes	10
Table 8: Skysat Basic Scene Geojson Metadata Schema	11
Table 9: Skysat Ortho Scene Geojson Metadata Schema	12
Table 10: Skysat Ortho Collect Attributes	14
Table 11: Individual Quad Specifications	15
Table 12: Video Product Metadata	16
Table 13: Frame Index (csv)	17

© Planet 2018. All rights reserved.

This document is designed as a general guideline for customers interested in acquiring Planet imagery products and services. Planet takes an agile and iterative approach to its technology, and therefore may make changes to the product(s) described in this document.

# + COLLECTION TYPES

## STANDARD IMAGE

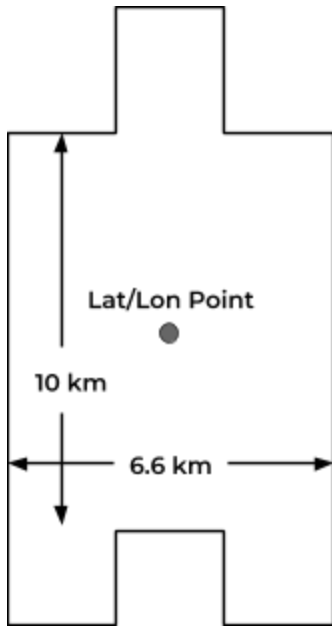


Figure 1: A single “site,” or a standard SkySat image deliverable. Image width varies with satellite and collection angle; 6.6 km represents the minimum width.

## STEREO PAIRS

Stereo pairs are currently collected as two standard images, one from the north, the other from the south, with 20 to 40 degrees convergence angle between the two. Stereo products are delivered as two separate images through the Planet platform.

## VIDEO

Full motion videos are collected between 30 and 120 seconds by a single camera from any of the active SkySats. Videos are collected using only the Panchromatic half of the camera, hence all videos are PAN only.

Videos are packaged and delivered with a video mpeg-4 file, plus all image frames with accompanying video metadata and a frame index file (reference Product Types below).

# +

## PRODUCT TYPES

### SCENES

#### Basic

The SkySat Basic Scene product includes Analytic DN and Panchromatic imagery that is uncalibrated and in a raw digital number format. The Basic Scene Product is not radiometrically corrected for atmosphere or for any geometric distortions inherent in the imaging process.

Imagery data is accompanied by Rational Polynomial Coefficients (RPCs) to enable orthorectification by the user. This product is designed for users with advanced image processing capabilities and a desire to geometrically correct the product themselves.

The SkySat Basic Scene Product has a sensor-based framing, and is not mapped to a cartographic projection.

Table 1: SkySat Basic Scene Product Attributes

SKYSAT BASIC SCENE PRODUCT ATTRIBUTES	
Product Attribute	Description
Product Components and Format	Image File – GeoTIFF format Metadata File – JSON format Rational Polynomial Coefficients – Text File UDM File – GeoTIFF format
<b>Information Content</b>	
Image Configurations	4-band Analytic DN Image (Blue, Green, Red, NIR) 1-band Panchromatic DN Image (Pan)
Product Orientation	Spacecraft/Sensor Orientation
Product Framing	<div style="display: flex; align-items: center;"> <div style="flex: 1;"> <p>SkySat Satellites have three cameras per satellite, which capture overlapping strips. Each of these strips contain overlapping scenes.</p> </div> <div style="flex: 2;"> </div> </div>



	One scene is approximately 2560px x 1080px.
Sensor Type	CMOS Frame Camera with Panchromatic and Multispectral halves
Spectral Bands	Blue: 450 - 515 nm Green: 515 - 595 nm Red: 605 - 695 nm NIR: 740 - 900 nm Pan: 450 - 900 nm
Processing	Basic Scene
Product Bit Depth	16-bit Unsigned Integer Multispectral and Panchromatic Imagery
Radiometric Corrections	Cross-Sensor Non Uniformity Correction (1%) Color Balancing across cameras
Geometric Corrections	Idealized sensor model and Rational Polynomial Coefficients (RPC) Bands are co-registered
Horizontal Datum	WGS84
Map Projection	N/A
Resampling Kernel	Resampling of Analytic Multispectral Data to > 1.0m GSD
Ground Sample Distance	[SkySat-1, SkySat-2] Panchromatic: 0.86m Multispectral: 1.0m
	[SkySat-3 - SkySat-13] Panchromatic: 0.72m Multispectral: 1.0m
Geometric Accuracy	<50m RMSE

## Ortho

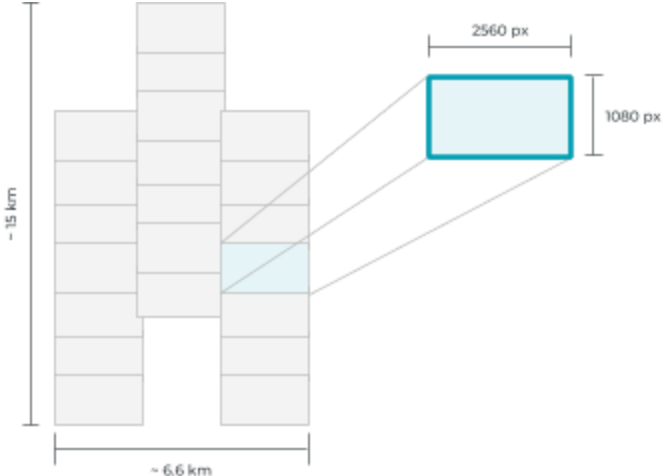
The SkySat Ortho Scene product includes Visual, Analytic DN, Analytic, Panchromatic, and Pansharpened Multispectral imagery. The Ortho Scene product is sensor- and geometrically-corrected, and is projected to a cartographic map projection. The geometric correction uses fine Digital Elevation Models (DEMs) with a post spacing of between 30 and 90 meters.

Ground Control Points (GCPs) are used in the creation of every image and the accuracy of the product will vary from region to region based on available GCPs.

- Visual - pansharpened, orthorectified, color corrected RGB
- Pansharpened Multispectral - pansharpened, orthorectified, color corrected BGRN
- Analytic - orthorectified, radiometrically corrected, multispectral BGRN
- Analytic DN - orthorectified, multispectral BGRN
- Panchromatic DN - orthorectified, panchromatic (PAN)

Table 2: SkySat Ortho Scene Product Attributes

**SKYSAT ORTHO SCENE PRODUCT ATTRIBUTES**

Product Attribute	Description
Product Components and Format	Image File – GeoTIFF format Metadata File – JSON format Rational Polynomial Coefficients – Text File UDM File – GeoTIFF format
<b>Information Content</b>	
Product Framing	<p>Scene Based:</p> <p>SkySat Satellites have three cameras per satellite, which capture overlapping strips. Each of these strips contain overlapping scenes. One scene is approximately 2560px x 1080px.</p> 
Sensor Type	CMOS Frame Camera with Panchromatic and Multispectral halves
Spectral Bands	Blue: 450 - 515 nm Green: 515 - 595 nm Red: 605 - 695 nm NIR: 740 - 900 nm Pan: 450 - 900 nm
<b>Processing</b>	
Radiometric Corrections	Digital Number and TOA Radiance
Geometric Corrections	Sensor-related effects are corrected using sensor telemetry and a sensor model. Orthorectification uses GCPs and fine DEMs (30 m to 90 m posting).
Horizontal Datum	WGS84
Map Projection	UTM
Resampling Kernel	Cubic Convolution
Geometric Accuracy	<10 m RMSE

### Skysat Visual Ortho Scene

The SkySat Visual Ortho Scene product is orthorectified, pansharpened, and color-corrected (using a color curve) 3-band RGB Imagery.

Table 3: SkySat Visual Ortho Scene Attributes

SKYSAT VISUAL ORTHO SCENE ATTRIBUTES	
Product Attribute	Description
Visual Bands	Visual: 3-band Pansharpened Image (PS Red, PS Green, PS Blue)
Ground Sample Distance	Multispectral: 1.0 m
	Panchromatic: 0.72 m
<b>Processing</b>	
Pixel Size (Orthorectified)	0.8 m <sup>1</sup>
Bit Depth	8-bit Unsigned Integer
Geometric Corrections	Sensor-related effects are corrected using sensor telemetry and a sensor model. Orthorectification uses GCPs and fine DEMs (30m to 90m posting).
Positional Accuracy	Less than 10 m RMSE
Color Enhancements	Enhanced for visual use

### SKYSAT PANSHARPENED MULTISPECTRAL ORTHO SCENE

The SkySat Pansharpened Multispectral Scene product is orthorectified, pansharpened, and color-corrected (using a color curve) 4-band BGRN Imagery.

Table 4: SkySat Pansharpened Multispectral Scene Attributes

SKYSAT PANSHARPENED MULTISPECTRAL SCENE ATTRIBUTES	
Product Attribute	Description
Visual Bands	Multispectral: 4-band Pansharpened Image (PS Blue, PS Green, PS Red, PS NIR)
Ground Sample Distance	Multispectral: 1.0 m
	Panchromatic: 0.72 m

<sup>1</sup> Subject to change



**Processing**

Pixel Size (Orthorectified)	0.8 m <sup>2</sup>
Bit Depth	16-bit Unsigned Integer
Geometric Corrections	Sensor-related effects are corrected using sensor telemetry and a sensor model. Orthorectification uses GCPs and fine DEMs (30m to 90m posting).
Positional Accuracy	Less than 10 m RMSE
Color Enhancements	Enhanced for visual use

**Skysat Analytic Ortho Scene - Top Of Atmosphere Radiance**

Analytic products are calibrated multispectral imagery products that have been processed to allow analysts to derive information products for data science and analytics. The imagery has radiometric corrections applied to correct for any sensor artifacts and transformation to top-of-atmosphere radiance.

Table 5: SkySat Analytic Ortho Scene Attributes

**SKYSAT ANALYTIC ORTHO SCENE ATTRIBUTES**

Product Attribute	Description
Analytic Bands	4-band Analytic Image (B, G, R, N)
Pixel Size	1.0 m
Image Bit Depth	16-bit Unsigned Integer
Projection	UTM WGS84
Resampling Kernel	Cubic Convolution
Size	Approximately 2560x1080 px
Radiometric Corrections	<ul style="list-style-type: none"> <li>Absolute Radiance derived using vicarious calibration methods</li> <li>Product is radiometrically calibrated to radiance units <math>[W/(\mu m * m^2 * str)]</math>, and scaled by 100 to reduce quantization errors</li> <li>Calibration regularly monitored and updated with on-orbit calibration techniques.</li> </ul>

<sup>2</sup> Subject to change

### Skysat Analytic Dn Ortho Scene

The SkySat Analytic DN Ortho Scene product is orthorectified, multispectral data from the SkySat constellation. The Analytic DN product is an uncalibrated, digital number imagery product. This product is designed for a wide variety of applications that require imagery with an accurate geolocation and cartographic projection. The product has been processed to remove distortions caused by terrain. It eliminates the perspective effect on the ground (not on buildings), restoring the geometry of a vertical shot. In addition to orthorectification, the imagery has radiometric corrections applied to correct for any sensor artifacts. The initial availability does not include transformation to at-sensor radiance.

Table 6: SkySat Analytic DN Ortho Scene Attributes

SKYSAT ANALYTIC DN ORTHO SCENE ATTRIBUTES	
Product Attribute	Description
Analytic Bands	4-band Analytic DN Image (B, G, R, N)
Ground Sample Distance	1.0 m
<b>Processing</b>	
Pixel Size (Orthorectified)	1.0 m
Bit Depth	16-bit Unsigned Integer
Geometric Corrections	Sensor-related effects are corrected using sensor telemetry and a sensor model. Orthorectification uses GCPs and fine DEMs (30m to 90m posting).
Positional Accuracy	Less than 10 m RMSE
Radiometric Calibration Accuracy	Initial availability: No correction applied; pixel values are digital numbers

### Skysat Panchromatic Dn Ortho Scene

The SkySat Panchromatic Ortho Scene product is orthorectified, panchromatic data from the SkySat constellation. The Panchromatic DN product is an uncalibrated, digital number imagery product. The Panchromatic product has a finer GSD than the Analytic Product due to NOAA license restrictions, and is useful for visual interpretation as well as pan-sharpening of coarser resolution Multispectral data. The initial availability does not include transformation to at-sensor radiance.

Table 7: SkySat Panchromatic Ortho Scene Attributes

SKYSAT PANCHROMATIC ORTHO SCENE ATTRIBUTES	
Product Attribute	Description
Analytic Bands	1-band Panchromatic Image
Ground Sample Distance	0.72 m

**Processing**

Pixel Size (Orthorectified)	0.8 m
Bit Depth	16-bit Unsigned Integer
Geometric Corrections	Sensor-related effects are corrected using sensor telemetry and a sensor model. Orthorectification uses GCPs and fine DEMs (30m to 90m posting).
Positional Accuracy	Less than 10 m RMSE
Radiometric Calibration Accuracy	Initial availability: No correction applied: pixel values are digital numbers

**Scene Metadata**

**Basic Scene GeoJSON metadata**

Table 8: Skysat Basic Scene Geojson Metadata Schema

**SKYSAT BASIC SCENE GEOJSON METADATA SCHEMA**

Parameter	Description	Type
acquired	The RFC 3339 acquisition time of the image.	string
camera_id	The specific detector used to capture the scene.	String (e.g. "d1", "d2")
cloud_cover	The estimated percentage of the image covered by clouds.	number (0-100)
ground_control	If the image meets the positional accuracy specifications this value will be true. If the image has uncertain positional accuracy, this value will be false.	boolean
gsd	The ground sampling distance of the image acquisition.	number
item_type	The name of the item type that models shared imagery data schema.	string (e.g. "PSScene3Band", "SkySatScene")
provider	Name of the imagery provider.	string ("planetscope", "rapideye", "skysat")
published	The RFC 3339 timestamp at which this item was added to the API.	string
quality_category	Metric for image quality. To qualify for "standard" image quality an image must meet the following criteria: sun altitude greater than or equal to 10 degrees, off nadir	string ("standard", "test")

	view angle less than 20 degrees, and saturated pixels fewer than 20%. If the image does not meet these criteria it is considered "test" quality.	
satellite_azimuth	Angle from true north to the satellite vector at the time of imaging, projected on the horizontal plane in degrees.	number (0 - 360)
satellite_id	Globally unique identifier of the satellite that acquired the underlying imagery.	string
strip_id	Globally unique identifier of the image strip this scene was collected against	string
sun_azimuth	Angle from true north to the sun vector projected on the horizontal plane in degrees.	number (0 - 360)
sun_elevation	Elevation angle of the sun in degrees.	number (0 - 90)
updated	The RFC 3339 timestamp at which this item was updated in the API.	string
view_angle	Spacecraft across-track off-nadir viewing angle used for imaging, in degrees with + being east and - being west.	number (-25 - +25)

### Ortho Scene GeoJSON metadata

Table 9: Skysat Ortho Scene Geojson Metadata Schema

#### SKYSAT ORTHO SCENE GEOJSON METADATA SCHEMA

Parameter	Description	Type
acquired	The RFC 3339 acquisition time of the image.	string
camera_id	The specific detector used to capture the scene.	String (e.g. "d1", "d2")
cloud_cover	The estimated percentage of the image covered by clouds.	number (0-100)
ground_control	If the image meets the positional accuracy specifications this value will be true. If the image has uncertain positional accuracy, this value will be false.	boolean
gsd	The ground sampling distance of the image acquisition.	number

item_type	The name of the item type that models shared imagery data schema.	string (e.g. "PSScene3Band", "SkySatScene")
provider	Name of the imagery provider.	string ("planetscope", "rapideye", "skysat")
published	The RFC 3339 timestamp at which this item was added to the API.	string
quality_category	Metric for image quality. To qualify for "standard" image quality an image must meet the following criteria: sun altitude greater than or equal to 10 degrees, off nadir view angle less than 20 degrees, and saturated pixels fewer than 20%. If the image does not meet these criteria it is considered "test" quality.	string ("standard", "test")
satellite_azimuth	Angle from true north to the satellite vector at the time of imaging, projected on the horizontal plane in degrees.	number (0 - 360)
satellite_id	Globally unique identifier of the satellite that acquired the underlying imagery.	string
strip_id	Globally unique identifier of the image strip this scene was collected against	string
sun_azimuth	Angle from true north to the sun vector projected on the horizontal plane in degrees.	number (0 - 360)
sun_elevation	Elevation angle of the sun in degrees.	number (0 - 90)
updated	The RFC 3339 timestamp at which this item was updated in the API.	string
view_angle	Spacecraft across-track off-nadir viewing angle used for imaging, in degrees with + being east and - being west.	number (-25 - +25)

## COLLECTS

### Ortho

The SkySat Basic Scene product includes Analytic DN and Panchromatic imagery that is uncalibrated and in a raw digital number format. The Basic Scene Product is not radiometrically corrected for atmosphere or for any geometric distortions inherent in the imaging process.

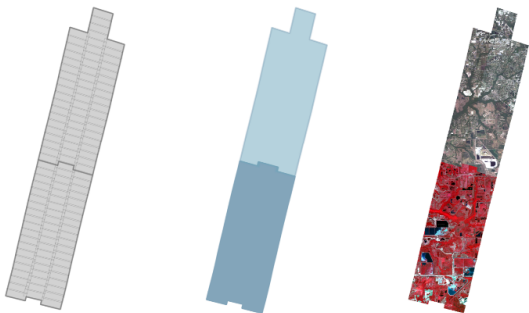
Imagery data is accompanied by Rational Polynomial Coefficients (RPCs) to enable orthorectification by the user. This product is designed for users with advanced image processing capabilities and a desire to geometrically correct the product themselves.

The Ortho Collect product is created by composing SkySat Ortho Scenes along an imaging strip into segments typically unifying ~60 SkySat Ortho Scenes. The product may contain artifacts resulting from the composing process, particular offsets in areas of stitched source scenes. In a next version artifacts caused by scene misalignment will be hidden by cutlines. This is particularly important for the appearance of objects in built-up areas and their accurate extraction.

- Visual - pansharpened, orthorectified, color corrected RGB
- Pansharpened Multispectral - pansharpened, orthorectified, color corrected BGRN
- Analytic DN - orthorectified, multispectral BGRN
- Panchromatic DN - orthorectified, panchromatic (PAN)

\*Attributes match those of the Scene counterparts listed above

Table 10: Skysat Ortho Collect Attributes

SKYSAT ORTHO COLLECT ATTRIBUTES	
Attribute	Description
Product Framing	Strip Based
	 <p>SkySat Satellites have three cameras per satellite, which capture overlapping strips. Each of these strips contain overlapping scenes. One Collect product composes up to 60 scenes (up to 20 per camera) and is approximately 20km x 6.6km.</p>
Assets	Visual: 3-band Pansharpened Image (8-bit Unsigned Integer) Multispectral: 4-band Pansharpened Image (16-bit Unsigned Integer) 4-band Analytic DN Image (B, G, R, N) (16-bit Unsigned Integer) 1-band Panchromatic Image (16-bit Unsigned Integer)



Projection	UTM WGS84
Geometric Corrections	Sensor-related effects are corrected using sensor telemetry and a sensor model. Orthorectification uses GCPs and fine DEMs (30m to 90m posting).
Positional Accuracy	Less than 10 m RMSE
Radiometric Corrections	No correction applied; pixel values are digital numbers

## Basemap Mosaic Tiles

Table 11: Individual Quad Specifications

INDIVIDUAL QUAD SPECIFICATIONS	
Attribute	Description
Sensors	SkySat
Pixel Size (resolution)	.597m
Image Bit Depth	8 bits per pixel
Bands	Red, Green, Blue, Alpha
Projection	WGS84 Web Mercator (EPSG:3857)
Size	4096 x 4096 pixels
Processing	Pansharpened. Geometrically aligned. Seam lines are minimized with tonal balancing. Cutlines to minimize visual breaks

The projection used in Planet basemaps has been selected to match what is typically used in web mapping applications. All basemaps can be viewed at full resolution within the Planet graphical user interface (up to Zoom Level 18 in the Web Mercator Projection), giving a resolution of 0.597 m at the Equator. The resolution improves at higher and lower latitudes. The Alpha Mask indicates areas of the quad where there is no imagery data available.

## Video

Table 12: Video Product Metadata

VIDEO PRODUCT METADATA		
Field	Value	Sample
Satellite	Satellite ID	00110
Camera	Camera used for imaging	2
<b>Time</b>		
Start	Start time of video capture	2018-04-10T21:43:07
End	End time of video capture	2018-04-10T21:44:07
Duration (s)	Duration of video in seconds	59.976592063903809
<b>Angle</b>		
Start	Satellite collection elevation of first frame in video	55.476973516035933
End	Satellite collection elevation of last frame in video	61.410026752389307
Convergence	Convergence angle between first and last frames	5.9330532363533734
<b>Azimuth</b>		
Start	Satellite azimuth angle of first frame in video	48.316762122631033
End	Satellite azimuth angle of last frame in video	143.12580513942621
Delta	Difference between start and end satellite azimuth angle	94.809043016795172

Table 13: Frame Index (csv)

FRAME INDEX (CSV)		
Field	Value	Sample
name	Frame image filename(w/o file extension)	1207431805.69566202_sc00110_c2_PAN
datetime	Time of frame capture	2018-04-10T21:43:07Z
gsd	Ground Sample Distance	0.964506
sat_az	Avg satellite azimuth for frame	48.3168
sat_elev	Avg satellite elevation for frame	55.477
x_sat_eci	X-axis aligned ECI coordinate	3074.73
y_sat_eci	Y-axis aligned ECI coordinate	3057.87
z_sat_eci	Z-axis aligned ECI coordinate	5338.56
q0	First quaternion coefficient	-0.246954
q1	Second quaternion coefficient	-0.887421
q2	Third quaternion coefficient	-0.385464
q3	Fourth quaternion coefficient	0.0539912
bit_depth	Pixel bit depth of frame	16
geom	Frame dimensions	POLYGON((-123.132 49.2933,-123.089 49.294,-123.092 49.2825,-123.135 49.2818))